

Wildlife and Countryside Act 1981

Definitive Map and Statement of Public Rights of Way for Oxfordshire

**The Oxfordshire County Council**  
**Witney Footpath No. 32 (part) Modification Order 2024**

This Order is made by the Oxfordshire County Council under section 53(2)(b) of the Wildlife and Countryside Act 1981 ('the Act') because it appears to that authority that the Definitive Map and Statement of Public Rights of Way for Oxfordshire require modification in consequence of the occurrence of an event specified in section 53(3)(c)(i) of the Act, namely, the discovery by the authority of evidence which (when considered with all other relevant evidence available to them) shows: -

that a right of way which is not shown in the map and statement subsists or is reasonably alleged to subsist over land in the area to which the map relates, being a right of way such that the land over which the right subsists is a public path, a restricted byway or, subject to section 54A, a byway open to all traffic.

The authority has consulted with every local authority whose area includes the land to which the order relates. The Oxfordshire County Council hereby orders that: -

1. For the purposes of this order the relevant date is 28 October 2024.
2. The Definitive Map and Statement of Public Rights of Way for Oxfordshire shall be modified as described in Part I and Part II of the Schedule and shown on the map attached to the Order.
3. This order shall take effect on the date it is confirmed and may be cited as the Oxfordshire County Council Witney Footpath No. 32 (part) Modification Order 2024.

Dated this *Fourth* day of *November* 2024

**THE COMMON SEAL OF THE OXFORDSHIRE COUNTY COUNCIL**  
was hereto affixed in the presence of:-



**County Solicitor/Designated Officer**



## SCHEDULE

### PART I Modification of Definitive Map

#### Description of path or way to be added

| Path Number | Status   | Position  | Length    | Width |
|-------------|----------|---|-----------|-------|
| 32          | Footpath | From the existing western end of Footpath No. 32 at OS grid reference SP 3555 0963 (point A on the Order plan) running westwards for approximately 20 metres to Marlborough Lane at SP 3553 0963 (point B). | 20 metres | 2.0 m |

### PART II Modification of Definitive Statement

#### Variation of particulars of path or way

#### Statement for Witney to be amended

| Number | Status | Description  | Width  | Conditions & Limitations |
|--------|--------|--|--|--------------------------|
| 32     | FP     | From the Market Square leading W through the yard of the public house to Marlborough Lane. | 2.0 m between SP 3555 0963 and SP 3553 0963. | -                        |

# The Oxfordshire County Council Witney Footpath No. 32 (part) Modification Order 2024

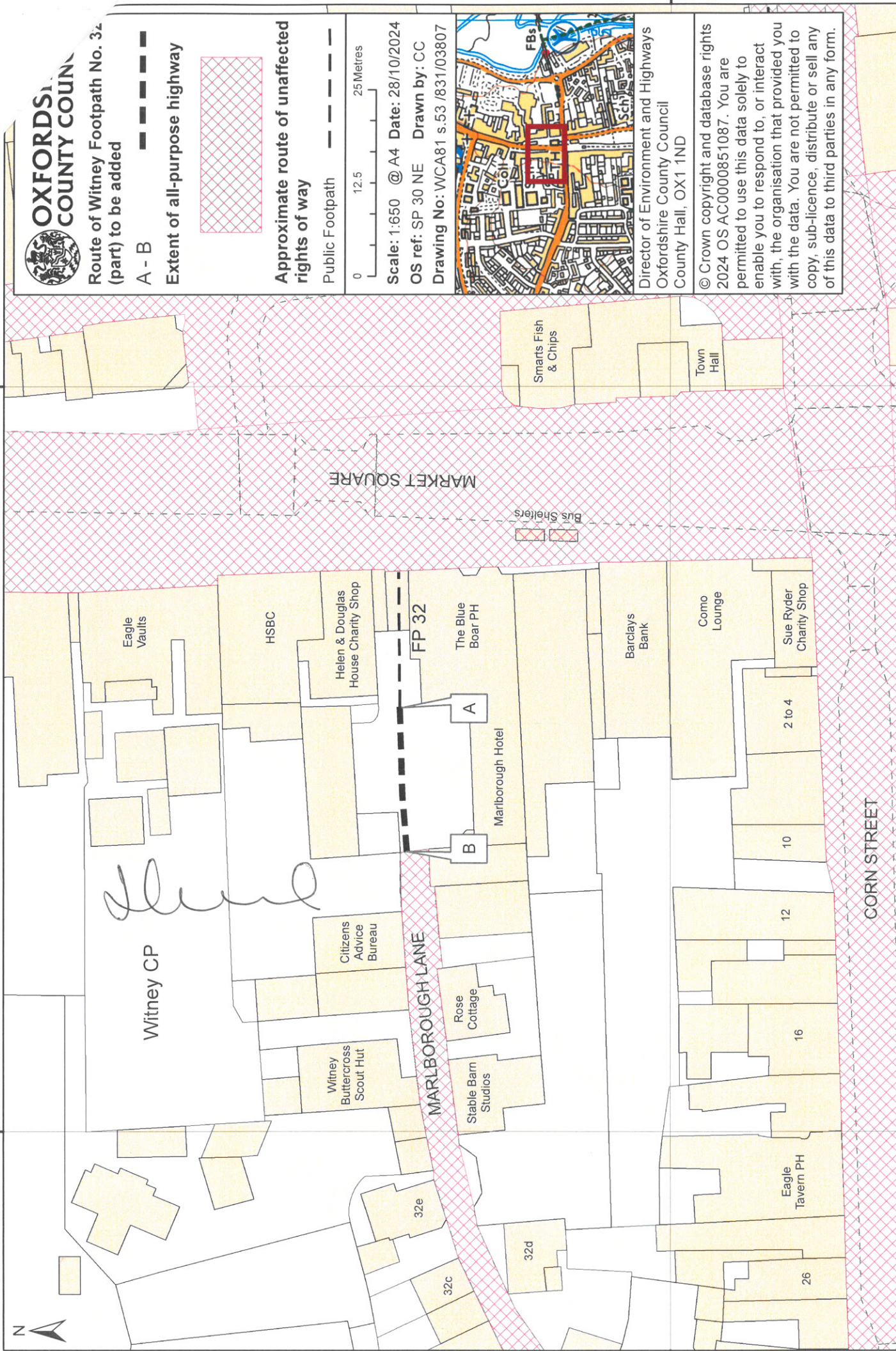
435500

435600

209600


435500

435600



**OXFORDSHIRE COUNTY COUNCIL**  
Route of Witney Footpath No. 32 (part) to be added

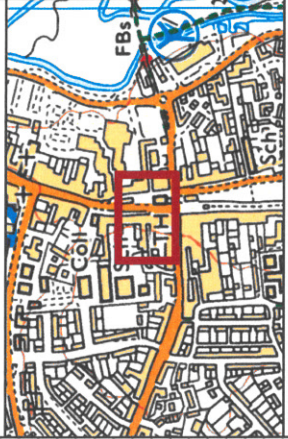
A - B  
Extent of all-purpose highway



Approximate route of unaffected rights of way

Public Footpath  
0 12.5 25 Metres

Scale: 1:650 @ A4 Date: 28/10/2024  
OS ref: SP 30 NE Drawn by: CC  
Drawing No: WCA81 s.53 /831/03807



Director of Environment and Highways  
Oxfordshire County Council  
County Hall, OX1 1ND

© Crown copyright and database rights  
2024 OS AC0000851087. You are permitted to use this data solely to enable you to respond to, or interact with, the organisation that provided you with the data. You are not permitted to copy, sub-licence, distribute or sell any of this data to third parties in any form.

Dated

4 November

2024

---

**The Oxfordshire County Council  
Witney Footpath No. 32 (part) Modification Order 2024**

---

The **Common Seal** of **The Oxfordshire County Council** )  
was hereto affixed the 20<sup>th</sup> day of January 20 25 )  
in confirmation of the modifications in the within-written )  
Order in the presence of:- )



County Solicitor/Designated Officer